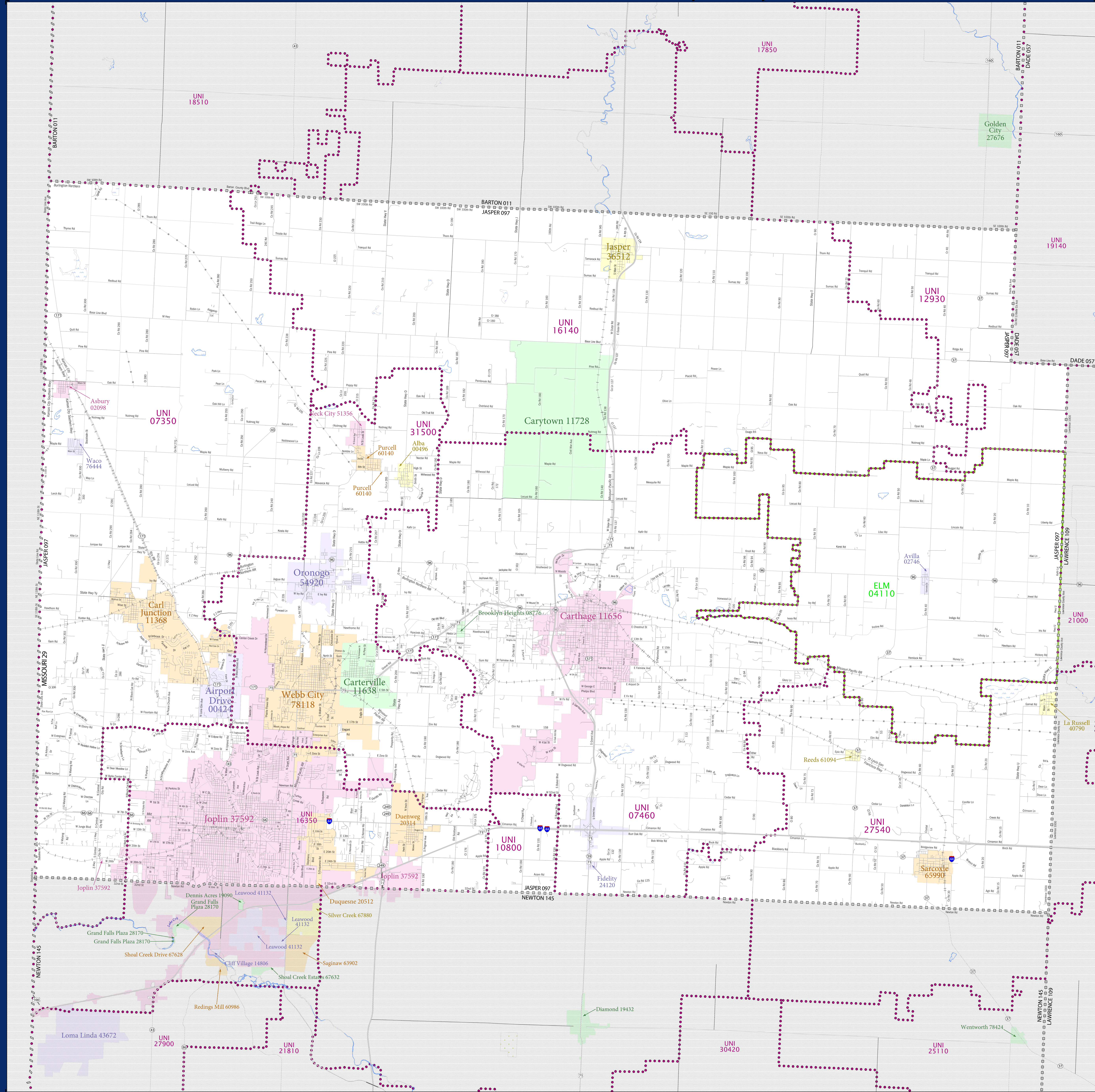


SCHOOL DISTRICT REFERENCE MAP (2010 CENSUS): Jasper County, MO



LEGEND

SYMBOL DESCRIPTION	SYMBOL	LABEL STYLE
Federal American Indian Reservation	[Dotted pattern]	L'ANSE RES 1880
Off-Reservation Trust Land	[Cross-hatch pattern]	T1880
State American Indian Reservation	[Vertical lines]	Tama Res 4125
Alaska Native Regional Corporation	[+ + + + +]	NANA ANRC 52120
State (or statistically equivalent entity)	[Diagonal lines]	NEW YORK 36
County (or statistically equivalent entity)	[Square grid]	ERIE 029
Minor Civil Division (MCD) ^{1,2}	[Dashed line]	Bristol town 07485
Consolidated City	[Dotted circle]	MILFORD 47500
Incorporated Place ^{1,3}	[Color fill]	Davis 18100
Census Designated Place (CDP) ²	[Color fill]	Incline Village 35100
Unified School District	[Dotted line]	UNI 03370
Secondary School District	[Thick line]	SEC 99965
Elementary School District	[Thin line]	ELM 02220

DESCRIPTION	SYMBOL	DESCRIPTION	SYMBOL
Interstate	[Thick blue line]	Water Body	[Blue fill]
U.S. Highway	[Thin black line]	Swamp or Marsh	[Green wavy]
State Highway	[Thin black line]	Glacier	[Blue wavy]
Other Road	[Thin black line]	Military	[Blue box]
4WD Trail, Steamer, Alley, Walkway, or Ferry	[Thin black line]	National or State Park, Forest, or Recreation Area	[Green box]
Railroad	[Cross-ticks]	Inset Area	[Grey box]
Pipeline or Power Line	[Dashed line]	Outside Subject Area	[White box]
Ridge or Fence	[Dashed line]		
Property Line	[Dotted line]		
Nonvisible Boundary or Feature Not Elsewhere Classified	[Thin black line]		

Where state, county, and/or MCD boundaries coincide, the map shows the boundary symbol for only the highest-ranking of these boundaries.

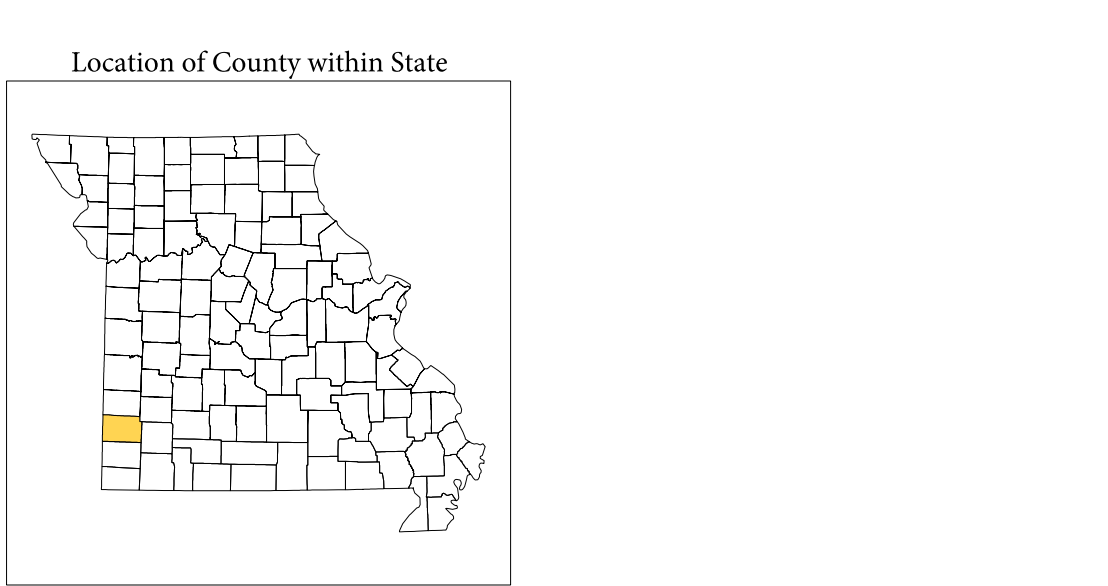
1 A "*" following an MCD name denotes a false MCD. A "*" following a place name indicates that a false MCD exists with the same name and FIPS code as the place; the false MCD label is not shown.

2 MCD boundaries are shown in the following states in which MCDs have functioning governments: Connecticut, Maine, Massachusetts, Michigan, Minnesota, New Hampshire, New Jersey, New York, Pennsylvania, Rhode Island, Vermont, and Wisconsin.

3 Place label color correlates to the place fill color.

SCHOOL DISTRICTS WITHIN COUNTY


TYPE	CODE	NAME
UNI	04110	Avilla R-XIII School District
UNI	07350	Carl Junction R-I School District
UNI	07460	Carthage R-I School District
UNI	10800	Diamond R-IV School District
UNI	12930	Golden City School District
UNI	16140	Jasper County R-VI School District
UNI	16350	Joplin R-VIII School District
UNI	27540	Sarcoixie R-I School District
UNI	31500	Webb City R-IV School District



All legal boundaries and names are as of January 1, 2010. The boundaries shown on this map are for Census Bureau statistical data collection and tabulation purposes only; their depiction and designation for statistical purposes does not constitute a determination of jurisdictional authority or rights of ownership or entitlement.

Geographic: Vintage: 2010 Census (reference date: January 1, 2010)
 Data Source: U.S. Census Bureau's MAF/TIGER database (TAB10S123)
 Map Created by Geography Division: December 09, 2010

Projection: Albers Equal Area Conic
 Datum: NAD 83
 Spheroid: GRS 80
 1st Standard Parallel: 36 45 55
 2nd Standard Parallel: 39 50 38
 Central Meridian: -92 51 50
 Latitude of Projection's Origin: 35 59 44
 False Easting: 0
 False Northing: 0



PARENT SHEET 1
 Total Sheets: 1
 - Index Sheets: 0
 - Parent Sheets: 1
 - Inset Sheets: 0

NAME: Jasper County (097)
 ENTITY TYPE: County or statistically equivalent entity
 ST: Missouri (29)

2010 SD MAP (PARENT)
 2010090901